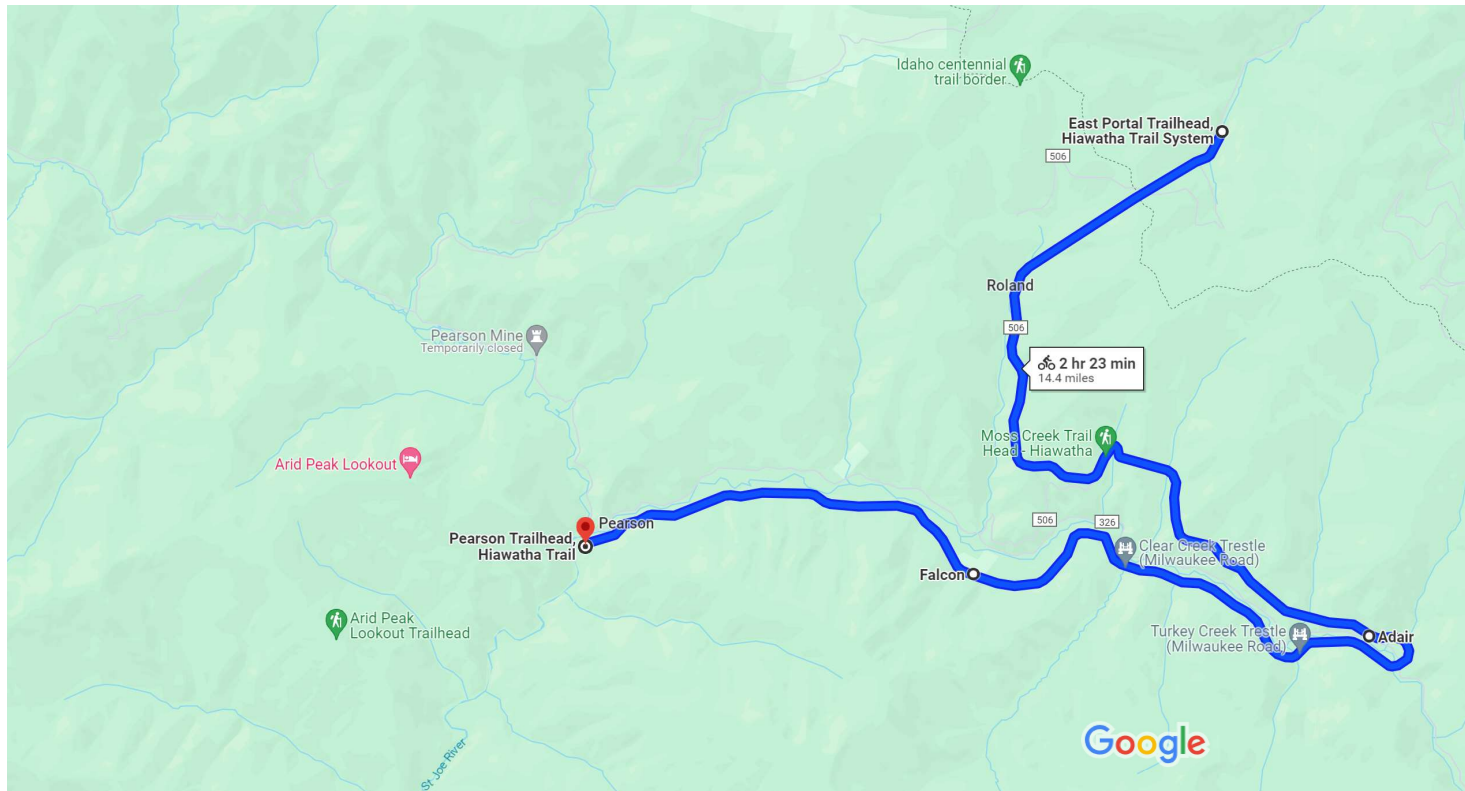




East Portal Trailhead, Hiawatha Trail System, Saltese, MT 59867 to Pearson Trailhead, Hiawatha Trail, Avery, ID 83802

Bicycle 14.4 miles, 2 hr 23 min






Map data ©2024 Google 2000 ft



Use caution—bicycling directions may not always reflect real-world conditions

East Portal Trailhead, Hiawatha Trail System Saltese, MT 59867

 Your destination is in a different time zone.

- ↑ 1. Head southwest on Milwaukee Rd Rail-Trail/Rte of the Hiawatha Trail toward Idaho Centennial Trail
-  Continue to follow Rte of the Hiawatha Trail
-  Entering Idaho

6.8 mi

1 hr 21 min (6.8 mi)

Adair Idaho

- ↑ 2. Head southeast on Milwaukee Rd Rail-Trail/NF-300/Old Milwaukee Rd Railroad Grd/Rte of the Hiawatha Trail toward Loop Creek Rd/NF-326

4.4 mi

39 min (4.4 mi)

Falcon

Idaho 83802

- ↑ 3. Head west on Milwaukee Rd Rail-Trail/NF-300/Old Milwaukee Rd Railroad Grd/Rte of the Hiawatha Trail toward Moon Pass Rd/NF-456/St Joe River Rd

 Destination will be on the right

3.2 mi

24 min (3.2 mi)