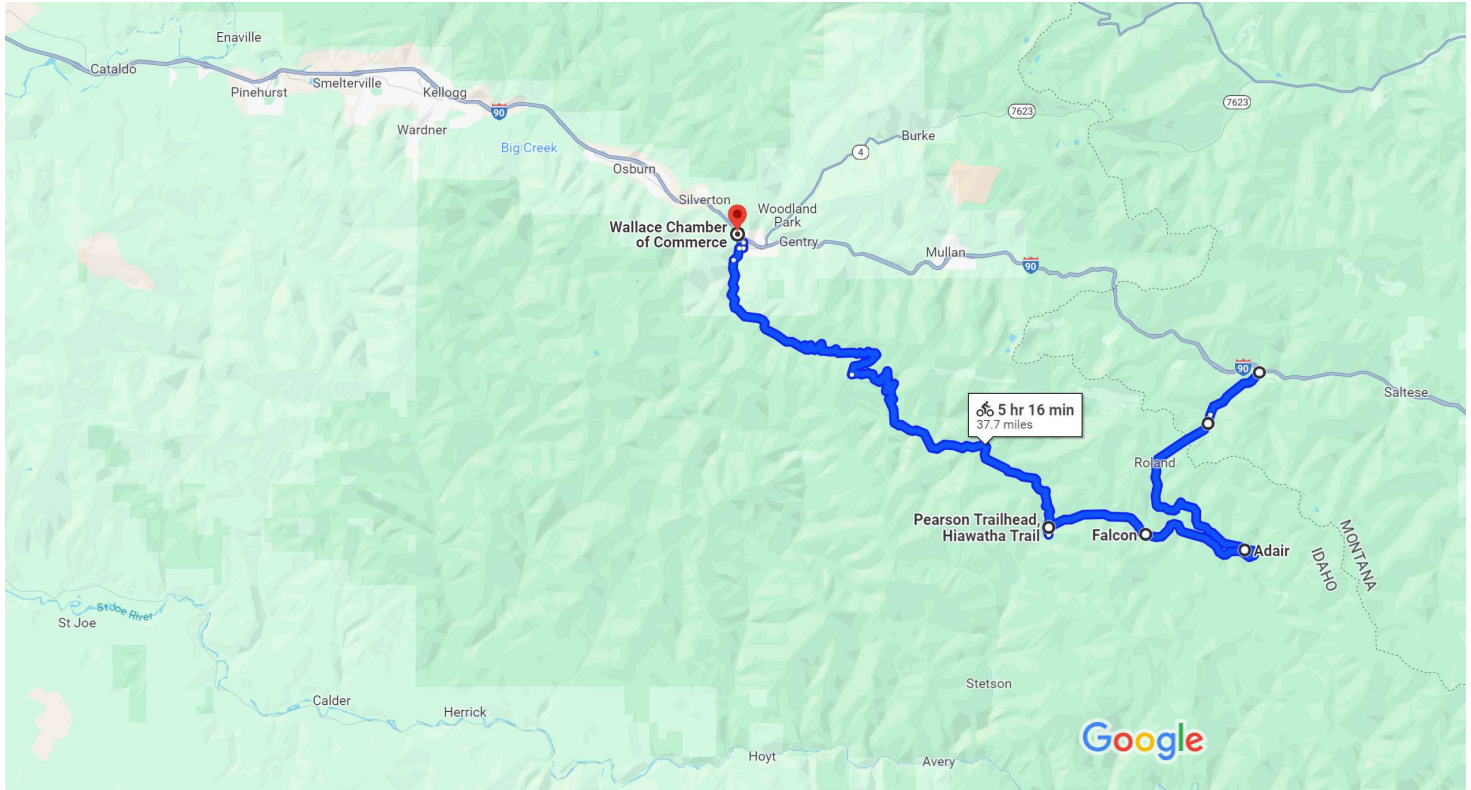




Rainy Creek Rd 506, Saltese, MT 59867 to
Wallace Chamber of Commerce, 10 River St, Wallace, ID 83873

Bicycle 37.7 miles, 5 hr 16 min



Map data ©2024 Google 2 mi



Use caution—bicycling directions may not always reflect real-world conditions



Rainy Creek Rd Your destination is in a different time zone.

506
Saltese, MT
59867

- ↑ 1. Head south on Rainy Creek Rd 506 toward E Portal
_____ 2.0 mi
- ← 2. Turn left onto E Portal
_____ 0.3 mi
- ↪ 3. Turn right onto Milwaukee Rd Rail-Trail/Rte of the Hiawatha Trail
 Destination will be on the right
_____ 118 ft

22 min (2.3 mi)

East Portal Trailhead, Hiawatha Trail System
Saltese, MT 59867

- ↑ 4. Head southwest on Milwaukee Rd Rail-Trail/Rte of the Hiawatha Trail toward Idaho Centennial Trail
 -  Continue to follow Rte of the Hiawatha Trail
 -  Entering Idaho

 6.8 mi

1 hr 21 min (6.8 mi)


Adair
Idaho

- ↑ 5. Head southeast on Milwaukee Rd Rail-Trail/NF-300/Old Milwaukee Rd Railroad Grd/Rte of the Hiawatha Trail toward Loop Creek Rd/NF-326

 4.4 mi

39 min (4.4 mi)

Falcon
Idaho 83802

- ↑ 6. Head west on Milwaukee Rd Rail-Trail/NF-300/Old Milwaukee Rd Railroad Grd/Rte of the Hiawatha Trail toward Moon Pass Rd/NF-456/St Joe River Rd
 -  Destination will be on the right



 3.2 mi

24 min (3.2 mi)



Pearson Trailhead, Hiawatha Trail
Avery, ID 83802

- ↑ 7. Head southwest on Milwaukee Rd Rail-Trail/NF-300/Old Milwaukee Rd Railroad Grd/Rte of the Hiawatha Trail toward Moon Pass Rd/NF-456/St Joe River Rd


 0.2 mi


-  8. Sharp right onto Moon Pass Rd/NF-456/St Joe River Rd
 -  Continue to follow NF-456


 11.2 mi


-  9. Turn right onto Moon Pass Rd/NF-456
 -  Continue to follow NF-456


 8.4 mi


-  10. NF-456 turns slightly right and becomes King St



 0.4 mi
-  11. King St turns right and becomes Bank St

 0.1 mi
-  12. Turn left onto 2nd St

 0.2 mi
-  13. Turn left onto River St

 0.3 mi
-  14. Continue straight onto N Frontage Rd/The Harry F. Magnuson Wy

 230 ft
-  15. Turn left

 144 ft
-  16. Slight right
 Destination will be on the left

 108 ft

2 hr 31 min (20.9 mi)

Wallace Chamber of Commerce